









LEGEND

- 1 OPEN LAWN AREA
- 2 10' WIDE CONCRETE WALKWAY
- 3 10' WIDE MULTI-USE TRAIL
- 4 U8 SOCCER FIELD (120' X 180')
- 5 U12 SOCCER FIELD (165' X 300')
- 6 BASEBALL / SOFTBALL FIELD - 200' FOUL LINES
- 7 BASEBALL FIELD - 300' FOUL LINES
- 8 BASKETBALL COURT
- 9 TENNIS COURT
- 10 RESTROOM / CONCESSION BUILDING / PARK OFFICE
- 11 SHADED PLAYGROUND 2-5 YRS OLD
- 12 SHADED PLAYGROUND 5-12 YRS OLD
- 13 MAINTENANCE GATE
- 14 BIKE SKILLS PARK (25,000 SF)
- 15 SKATE PARK (17,500 SF)
- 16 SHADED PICNIC AREA
- 17 PICNIC TABLE
- 18 BENCH SEATING
- 19 INFORMATION KIOSK
- 20 ENTRY MONUMENT SIGN
- 21 RESTROOM BUILDING
- 22 PARKING LOT
- 23 TRASH ENCLOSURE
- 24 DOG PARK (2.0 AC -- 1.5 AC FOR LARGE DOGS, 0.5 AC FOR SMALL DOGS)
- 25 NATIVE OR LOW WATER USE PLANTING
- 26 STORM WATER TREATMENT BASIN
- 27 RV PARKING FOR PARK HOST
- 28 WOODLAND AREA WITH INFORMAL TRAIL AND EXERCISE STATIONS
- 29 EXISTING PARK MAINTENANCE ROAD TO REMAIN
- 30 EXISTING TRAIL
- 31 EXISTING BUILDING TO REMAIN
- 32 30' TALL FLAGPOLE
- 34 EXISTING DRAINAGE SWALE TO REMAIN
- 35 5' WIDE STABILIZED DECOMPOSED GRANITE PATH

-  EXISTING TREE TO REMAIN
-  PROPOSED TREE
-  FLOODWAY 100 YEAR
-  FLOOD PLAIN 100 YEAR
-  PROJECT AREA
-  EXISTING PERIMETER TRAIL TO REMAIN

