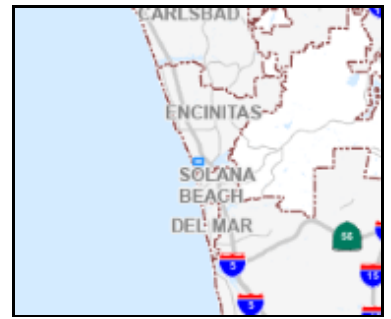


SELER Pole Rd. Trail Closure (partial)

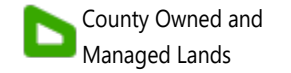


County of San Diego Planning and Development Services | LUEG-GIS

Legend

DPR Map Layers

County Owned and Managed Lands



Initial Study

Assessor Parcels




2019 Imagery

- Red: Band_1
- Green: Band_2
- Blue: Band_3

San Elijo Lagoon and Ecological Reserve

Notes

Closure due to flooding (effective 12/2/24)



This map is a user generated static output from an Internet mapping site and is for reference only. Data layers that appear on this map may or may not be accurate, current, or otherwise reliable.